



11 - Monarch Mine

Vulkathunha-Gammon Ranges National Park


7 km loop option to Grindell Hut, linked to Balcanoona Creek walk



12 - Oppaminda-Nudlamutana

Vulkathunha-Gammon Ranges National Park and Arkaroola Wilderness Sanctuary

15 km linear walk; transport needed to Mynyallina



13 - Mawson Spriggina

Arkaroola Wilderness Sanctuary


8 km circuit plenty of views and interest



14 - Acacia Ridge

Arkaroola Wilderness Sanctuary


5 km linear walk (transport from Arkaroola to Arkaroola Station Trailhead)



15 - Bararranna

Arkaroola Wilderness Sanctuary

7 km circuit with much geological interest



16 - Terrapinna Tors


Moolawatana Station

7 km circuit walk at Hamilton Ck 2-hour drive north of Arkaroola or camp in the creek. A long day in picturesque granite country.

About the Walks

- > All are 1/2- day or 1 -day walks
- > Range between 7.0 and 15.0 km length; some have shorter options
- > Comfortable for the average walker
- > Easy grades no steep sections, but some short rocky scrambles
- > Take you to different environments along the length of the Flinders Ranges

Flinders Ranges Walks were established in protected areas to provide visitors with experiences of the Ranges. They are based on walks in the Royal Geographical Society of SA's book *Explore the Flinders Ranges*



Pre-plan your walk with information from these sources



Flinders Ranges Walks free App from Google play and App store



Walking Trails Support Group; visit www.walkingtrailssupportgroup.org.au



National Parks South Australia www.parks.sa.gov.au



www.arkaroola.com.au

Trail maintenance and provision of leaflets at trailheads is the work of the voluntary Walking Trails Support Group

Sixteen -



Near Stubbs Waterhole on Bararranna Walk

- > near Quorn
- > in Ikara-Flinders Ranges National Park
- > in Vulkathunha-Gammon Ranges National Park
- > around Arkaroola Wilderness Sanctuary

1 - Mount Brown



Mount Brown Conservation Park

13 km circuit, 1 km spur to historic summit; tower with long views.
Some shorter options

2 - Dutchman's Stern



Dutchman's Stern Conservation Park

10 km circuit with views and shorter options; changing views


3 - Wilcolo



Ikara-Flinders Ranges National Park

9 km circuit with short spur to viewpoint; 360 deg views

4 - Bunyeroo Gorge



Ikara-Flinders Ranges National Park

4 km linear walk with geology up-front; 8 km return

5 - Yuluna



Ikara-Flinders Ranges National Park

8 km circuit with much historical interest



6 - Aroona-Youngoona



Ikara-Flinders Ranges National Park

15 km linear walk; transport needed at each end; see the work of glaciers

7 - Trezona



Ikara-Flinders Ranges National Park

8 km circuit with a taste of geology and pastoralism

8 - Wilkawillina



Ikara-Flinders Ranges National Park

12 km challenging linear walk; transport needed at each end; see evidence of early life

9 - Italowie



Vulkathunha-Gammon Ranges National Park

16 km linear walk; transport needed at each end; views and gorge

10 - Balcanoona Creek



Vulkathunha-Gammon Ranges National Park

6 km linear walk (12 km return) to Grindell Hut; part of Weetootla Network